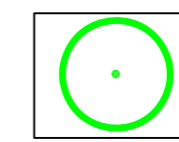
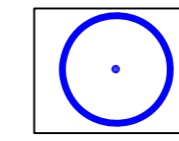


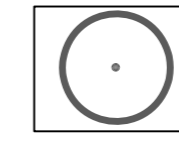
KEY



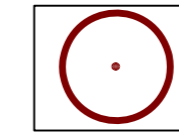
CATEGORY A. Tree
High Quality / Value




CATEGORY B. Tree
Moderate Quality / Value



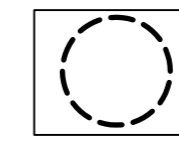
CATEGORY C. Tree
Low Quality / Value



CATEGORY U. Tree
Poor Quality / Remove

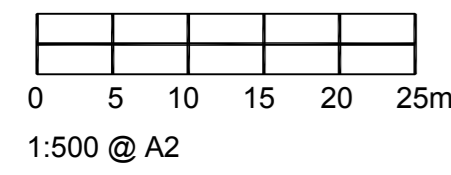
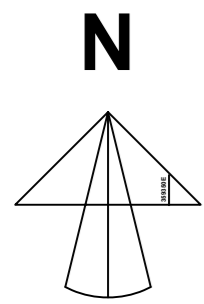
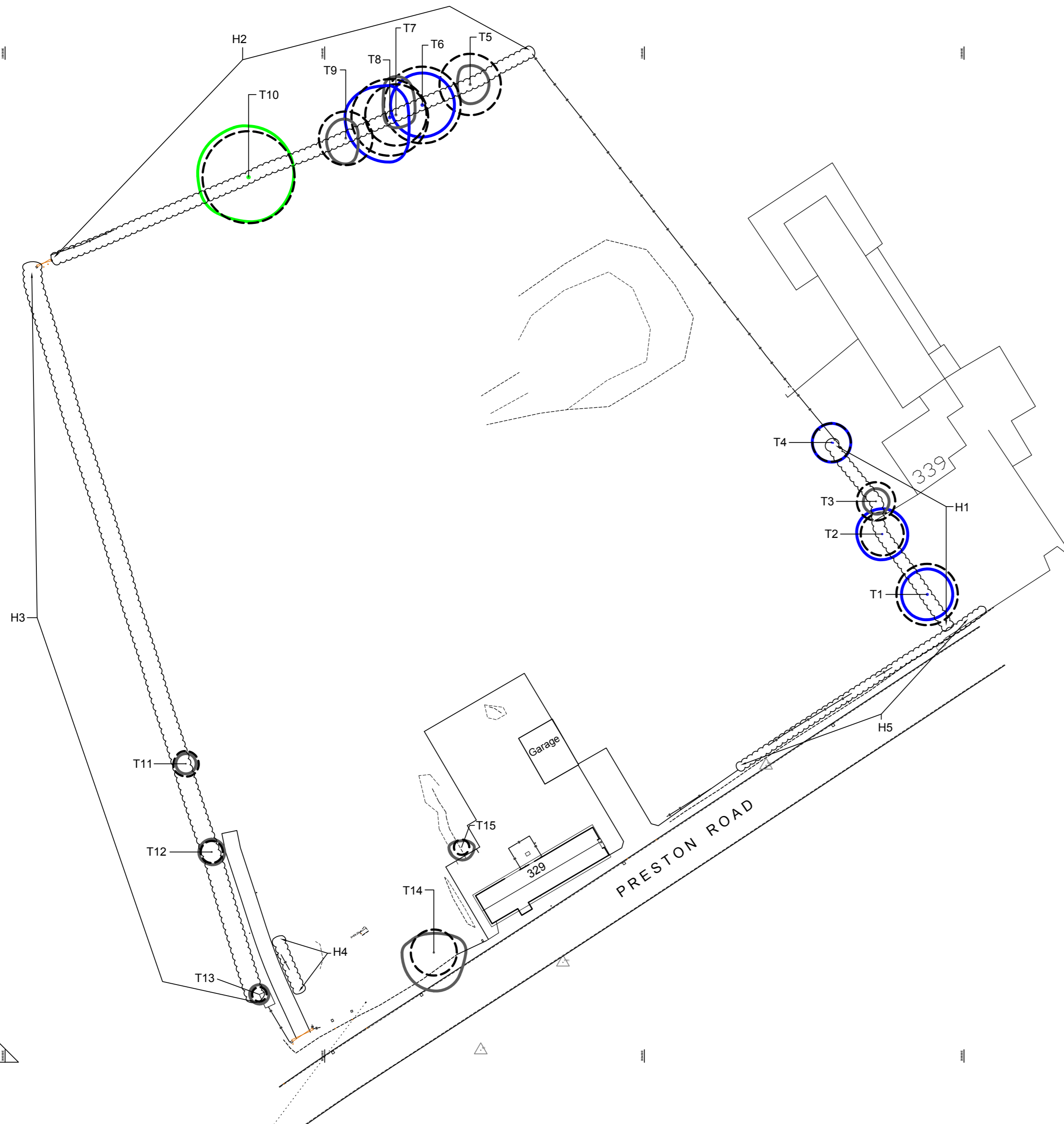


HEDGEROWS



ROOT PROTECTION AREA.
Minimum area to be protected throughout
development works should tree be retained.

NOTE: REFER TO TREE SURVEY SCHEDULE FOR DETAILS.



Rev. B. Sept. 2018. Updated to reflect current situation.
Rev. A. July 2018. Updated to reflect current situation.

Project/Client
PROPOSED RESIDENTIAL DEVELOPMENT.
LAND AT 329 PRESTON ROAD, GRIMSARGH, PRESTON, PR2 5JT.
BCA MANAGEMENT LTD.

Drawing
TREE CONSTRAINTS PLAN

Scale	Drawn	Date
1:500 @ A2	JC	APRIL 2018
	Checked RE	

Drawing No.	Revision
4134-01	B

Richard Eaves
Landscape Architect
3 Park Terrace, The Green, Wrea Green Preston PR4 2WN
Tel. 01772 685779. Email info@eaveslandscape.co.uk

